






© Crown Copyright and database right 2021.  
Ordnance Survey 100019238.

Notes

KEY

-  Existing MoD fence
-  Proposed retaining wall
-  Cinque Ports - Phase 5 (Part 2)
-  Cinque Ports - Phase 5 (Part 1)
-  Cinque Ports - Phase 4 (completed)

Cinque Ports - Phase 4 (completed)

Cinque Ports - Phase 5 (Part 1)

Cinque Ports - Phase 5 (Part 2)

Dymchurch Road junction with Nickolls Road, Palmmarsh.

Rev	Revision Date	Purpose of revision	Drawn	Check'd	App'd
0					



**Kent County Council**  
kent.gov.uk



**Kent County Council**  
Ashford Highway Depot  
Henwood Industrial Estate  
Ashford  
TN24 8AD  
Tel: 03000 418181

Project  
**CINQUE PORTS PHASE 5  
SHARED USE FOOTWAY / CYCLEWAY.**

Drawing title

Drawing status  
**CONSULTATION**

Scale  
at A1 Do not scale

Drawing number  
**2122-ATF-FH-CP5-100** Rev  
**A**

This drawing is not to be used in whole or part other than for the intended purpose and project as defined on this drawing. Refer to the contract for full terms and conditions.