

Romney Marsh Community Church

Easter family trail

This Easter we have organised a trail of crosses around New Romney and Littlestone for you to complete during Holy Week (Palm Sunday-28/3 - Easter Monday - 5/4).

The idea is to visit each cross location and then to identify which cross is located there and put the letter on the map next to the correct cross on the table below

The purpose of the these walks is to spend time thinking about the meaning of the Easter Story, to pray and to experience God's presence as you journey with Him.

Please note there are no set start and end points as the walk is circular, allowing you to start and finish wherever is convenient to you.













Please do not go onto any property unless invited and follow all Covid guidelines.

Distance: About 3.5 miles (5.6 km)

Time needed: 1hr 52mins

Location/House name or number >>>>>>>

Published by Romney Marsh Community Church, The Centre, North Street, NR.
01797 366855 office@rmcc.org.uk

	Location Letter		Location Letter
			
			
			
			
			
			

A	The Rivers	B	St. John's dairy	C	Cotswold	D	Avonlea
E	Little Owls	F	80	G	82	H	15
I	17	J	St. Nicholas graveyard	K	NR Methodist church	L	The Centre

