



New Romney Town Council
Parish Highway Improvement Plan
Proposed Changes to High Street Parking & 20 MPH Zones – New Romney



New Romney Town Council with help from Kent County Council and Folkestone and Hythe District Council have developed a **Parish Highway Improvement Plan**

The aim of the Parish Highway Improvement Plan is to look at all the Road Safety issues we have in New Romney, Littlestone & Greatstone and put together a coordinated plan of improvements to address the identified road safety shortfalls.

The key areas of concern for residents highlighted during our 6 previous public consultations was congestion within the High Street caused by problem parking and bottle necks and Speeding.

After discussions with both Kent County Council and Folkestone and Hythe District Council a plan has been developed to rearrange the parking within the High Street to allow for better free flow of traffic which will avoid congestion, by preventing parking on one side of the whole length of the High Street from The Ship Hotel to the Cinque Ports pub. Additional parking will be created on the opposite side of the High Street. The changes suggested will only lose 2 parking spaces in total to the High Street and gain an additional disabled parking bay.

To help reduce speeding and improve pedestrian safety New Romney Town Council along with Kent County Council have put together suggested 20 MPH zones.

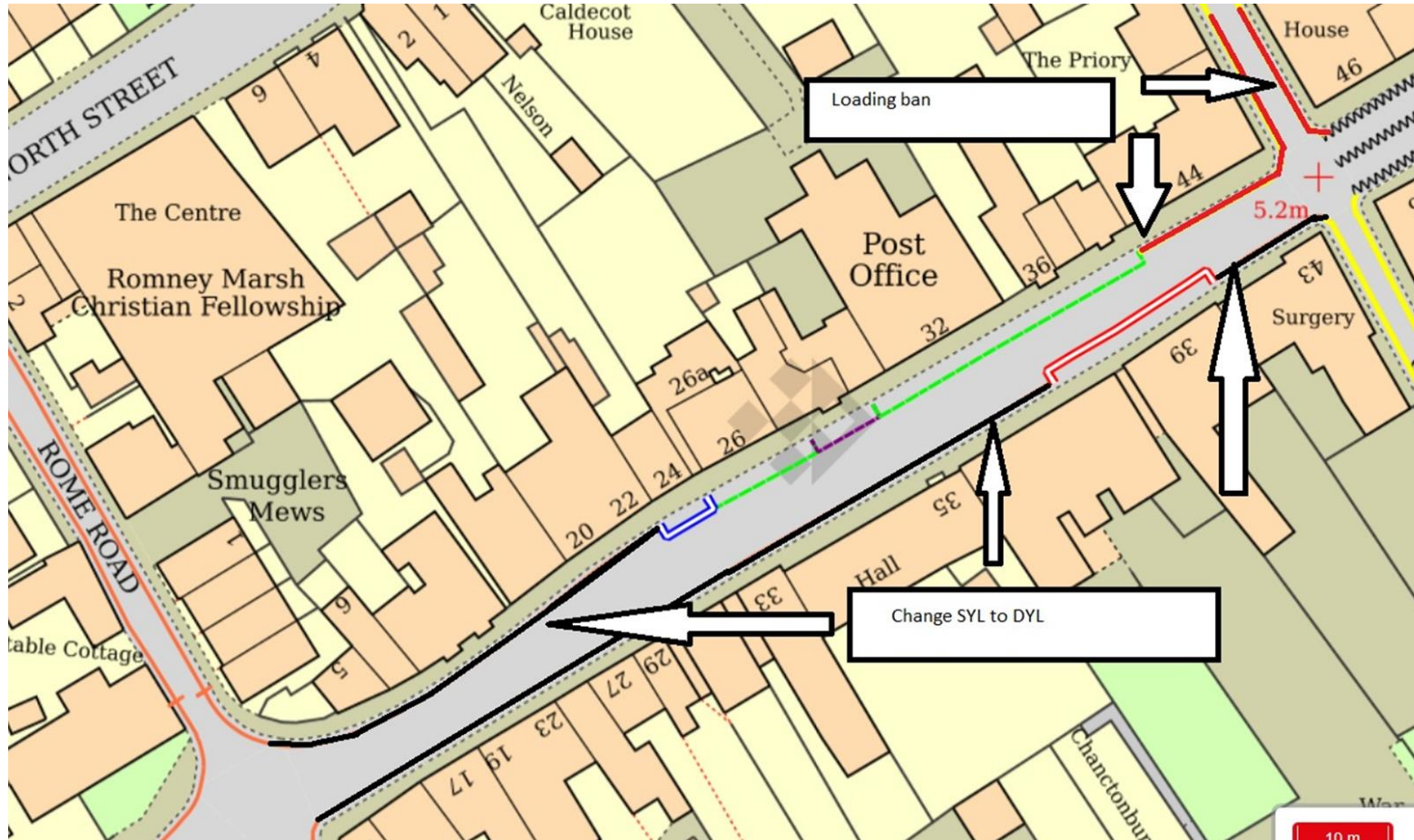
Please see the suggested changes below:

New Romney Town Council and Folkestone and Hythe District Council would welcome any feedback or comments you wish to make regarding these changes. Please note that this an informal engagement to canvas local opinion. If there is a clear consensus, or a strong view that the parking changes and 20 MPH zones should not be changed then these proposals will be abandoned. Either way, the outcomes of the informal consultation will be discussed in detail by New Romney Town Council, Kent County Council and Folkestone and Hythe District Council.

Please email: planning.clerk@newromney-tc.gov.uk or complete the attached comments form and return to the Town Hall, High Street, New Romney, TN28 8BT.



New Romney Town Council
Parish Highway Improvement Plan
Proposed Changes to High Street Parking & 20 MPH Zones – New Romney



SYL – Single Yellow Line
DYL – Double Yellow Line

Loading Ban on the junction of Ashford Road and High Street would wrap right round onto the High Street opposite Oak Hall Surgery to prevent all motorist (including Blue Badge users) from parking there.

Single yellow lines to be upgraded to double yellow lines on the opposite side of the road on the corner of the junction for Church Approach.

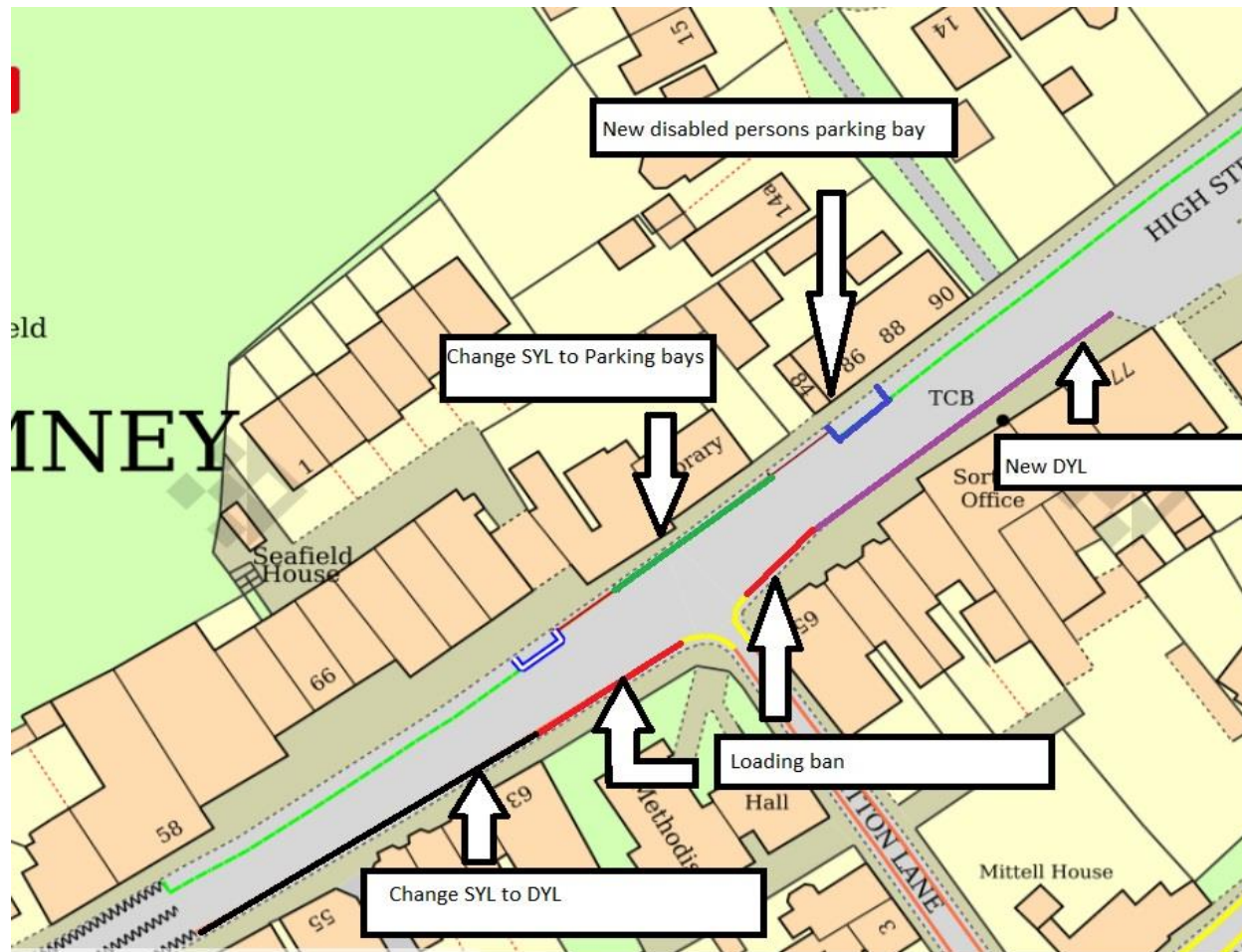
Zip zag lines will be refreshed outside Ruzzo all the way along to the crossing to prevent parking near the junction.

Single yellow lines to be upgraded to double yellow lines from 22 High Street to the corner of Rome Road.

Single yellow lines to be upgraded to double yellow lines from Costa Coffee to the corner of Victoria Street.



New Romney Town Council
Parish Highway Improvement Plan
Proposed Changes to High Street Parking & 20 MPH Zones – New Romney



SYL – Single Yellow Line
DYL – Double Yellow Line

Loading ban restriction to be added to the junction of Tritton Lane to prevent all motorist (including Blue Badge users) from parking there.

Single yellow line removed from outside the library and parking bays added.

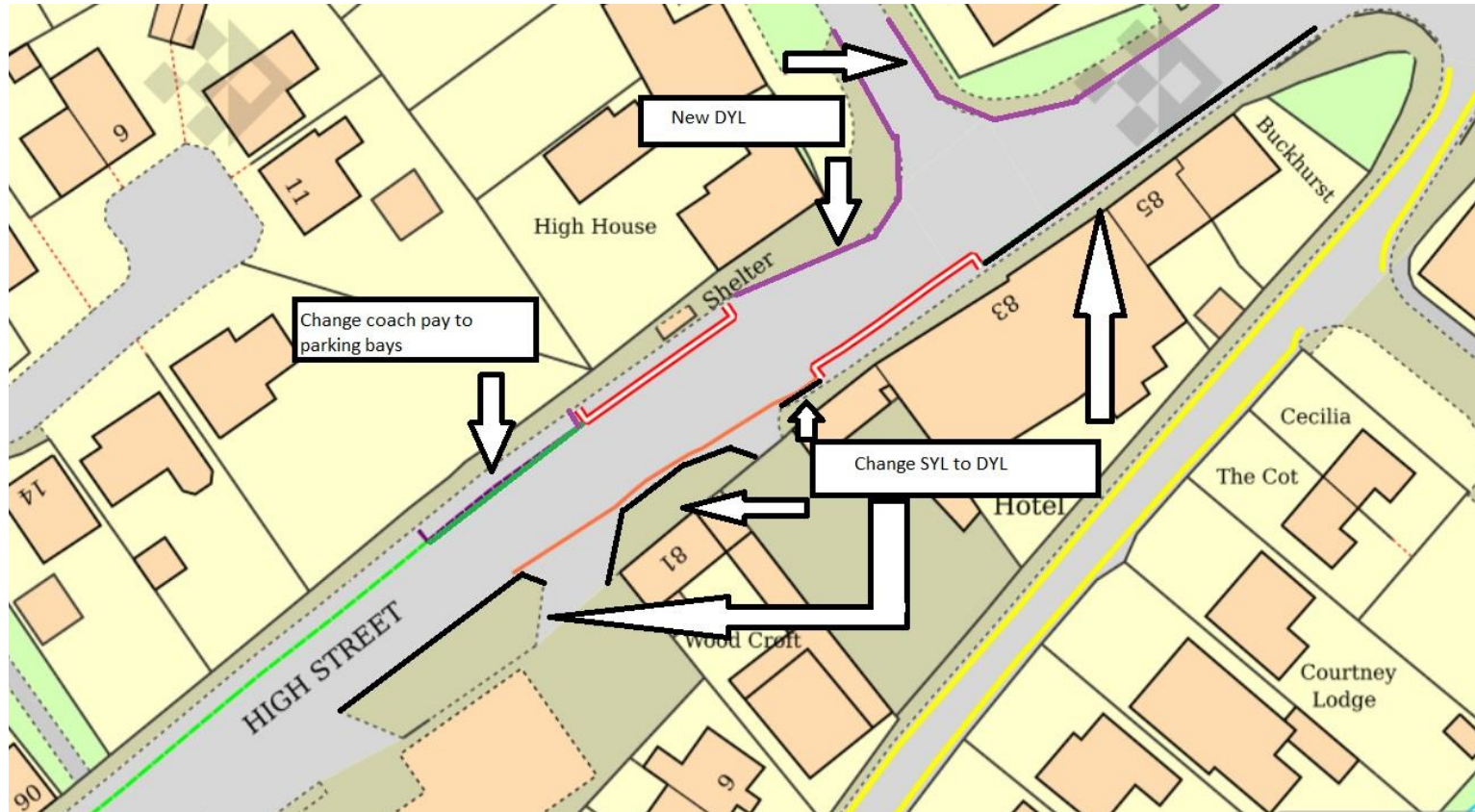
New disabled bay added after That Pet Shop outside Romney Spice.

Parking bays outside Premier shop and along to the garage to be removed and double yellow lines to be installed.

Single yellow lines to be upgraded to double yellow lines from outside the Methodist Church and along to Church Approach turning.



New Romney Town Council
Parish Highway Improvement Plan
Proposed Changes to High Street Parking & 20 MPH Zones – New Romney



SYL – Single Yellow Line
DYL – Double Yellow Line

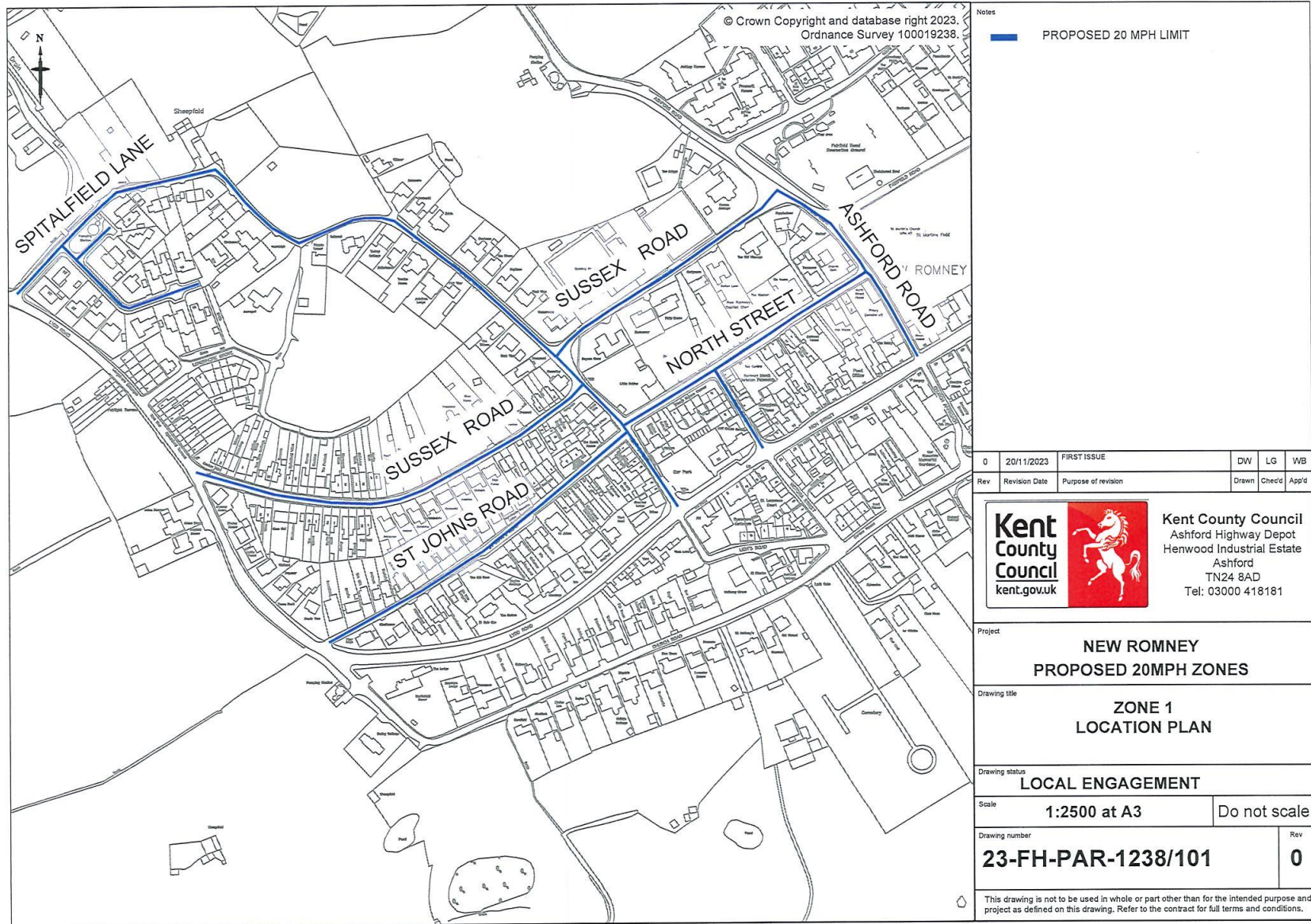
Coach parking bay to be replaced with additional parking bays.

New double yellow lines to be added from the bus stop round to George Lane on both sides of the junction.

Single yellow lines to be upgraded to double yellow lines The Ship to the Premier shop on the corner of Tritton Lane. No parking to be permitted on that side of the High Street.

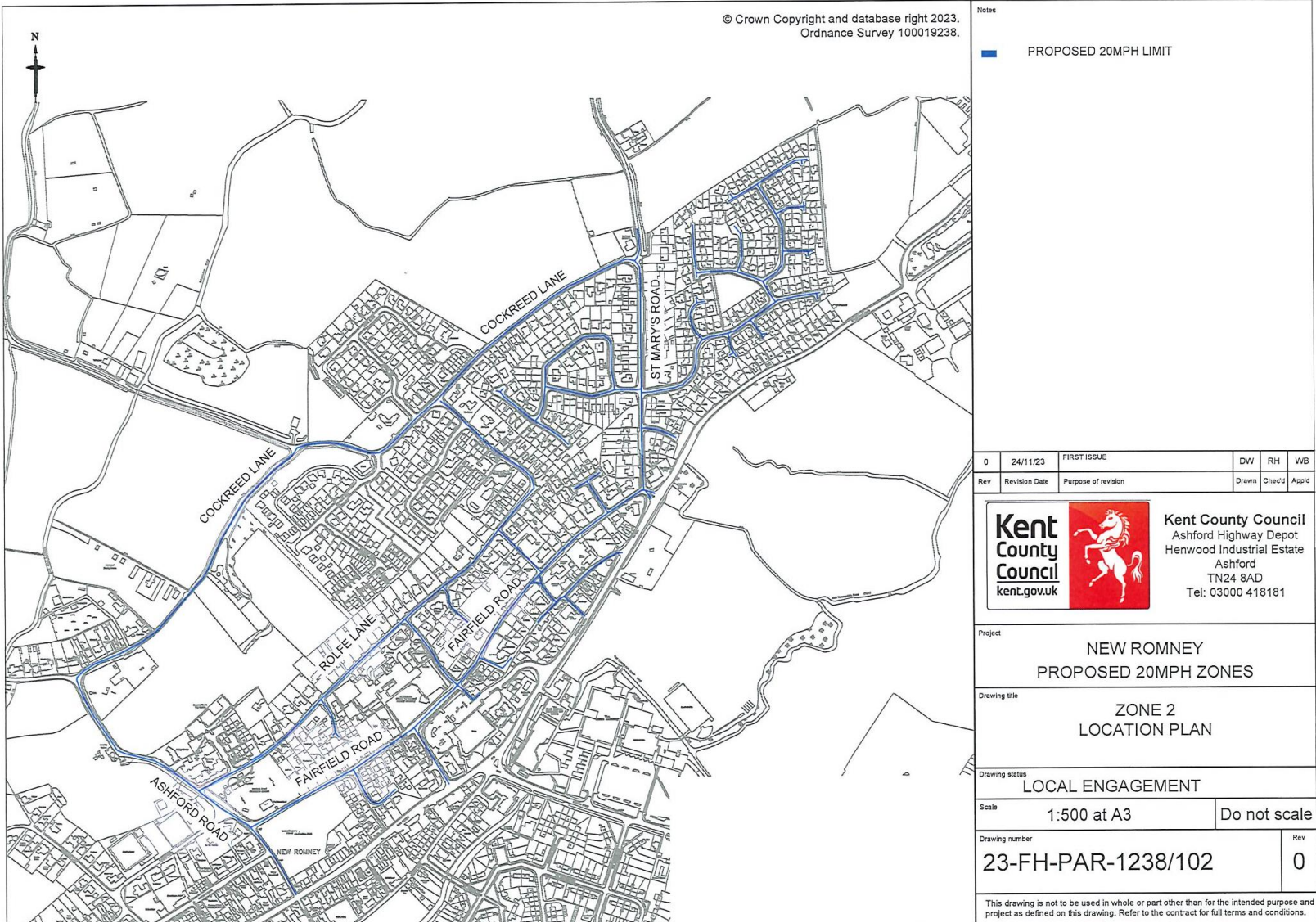


New Romney Town Council
Parish Highway Improvement Plan
Proposed Changes to High Street Parking & 20 MPH Zones – New Romney





New Romney Town Council
Parish Highway Improvement Plan
Proposed Changes to High Street Parking & 20 MPH Zones – New Romney





New Romney Town Council
Parish Highway Improvement Plan

Proposed Changes to High Street Parking & 20 MPH Zones – New Romney



COMMENTS FORM

New Romney Town Council would really welcome your comments on the Highway Improvement Plan. All information provided will be treated in strict confidence. Entries marked with (*) are mandatory but email and telephone number are optional.

By completing this form, you are agreeing to New Romney Town Council sharing your details and comments with Folkestone and Hythe District Council and Kent County Council. Please confirm your consent by ticking the box below. This information that you provide will be used to inform the development of the Parish Highway Improvement Plan and for no other purpose. To see full privacy statement relating to NRTC Parish Highway Improvement Plan please visit our [website](http://www.shepway.gov.uk).

Name*	
Address*	
Postcode*	
Email	
Telephone no.	
GDPR Consent* (Please tick the box to confirm your consent)	<p>I consent to my details and comments being shared with New Romney Town Council Folkestone and Hythe District Council and Kent County Council.</p> <p><input type="checkbox"/></p> <p>I consent to being contacted by the Town Council, by email or telephone.</p> <p><input type="checkbox"/></p> <p>You can find out more about how we use your data from our "Privacy Notice" which is available from our website or from the council office. You can withdraw or change your consent at any time by contacting the council office.</p>

High Street Parking Changes:

Please circle your answer

Do you agree to the proposed changes to the High Street Parking? Yes / No / Other

If 'No' or 'Other' please tell us why below:

Suggested 20 MPH Zones:

Please circle your answer

Do you agree to the suggested 20 MPH zones? Yes / No / Other

If 'No' or 'Other' please tell us why below:

(Please continue overleaf if required)

Please return this form along with any supporting evidence such as photographs by email to: planning.clerk@newromney-tc.gov.uk or alternatively by post to: Town Hall, High Street, New Romney, Kent, TN28 8BT



New Romney Town Council
Parish Highway Improvement Plan

Proposed Changes to High Street Parking & 20 MPH Zones – New Romney

Please use this page for any other comments or suggestions

Please return this form along with any supporting evidence such as photographs by email to:
planning.clerk@newromney-tc.gov.uk or alternatively by post to: Town Hall, High Street, New
Romney, Kent, TN28 8BT