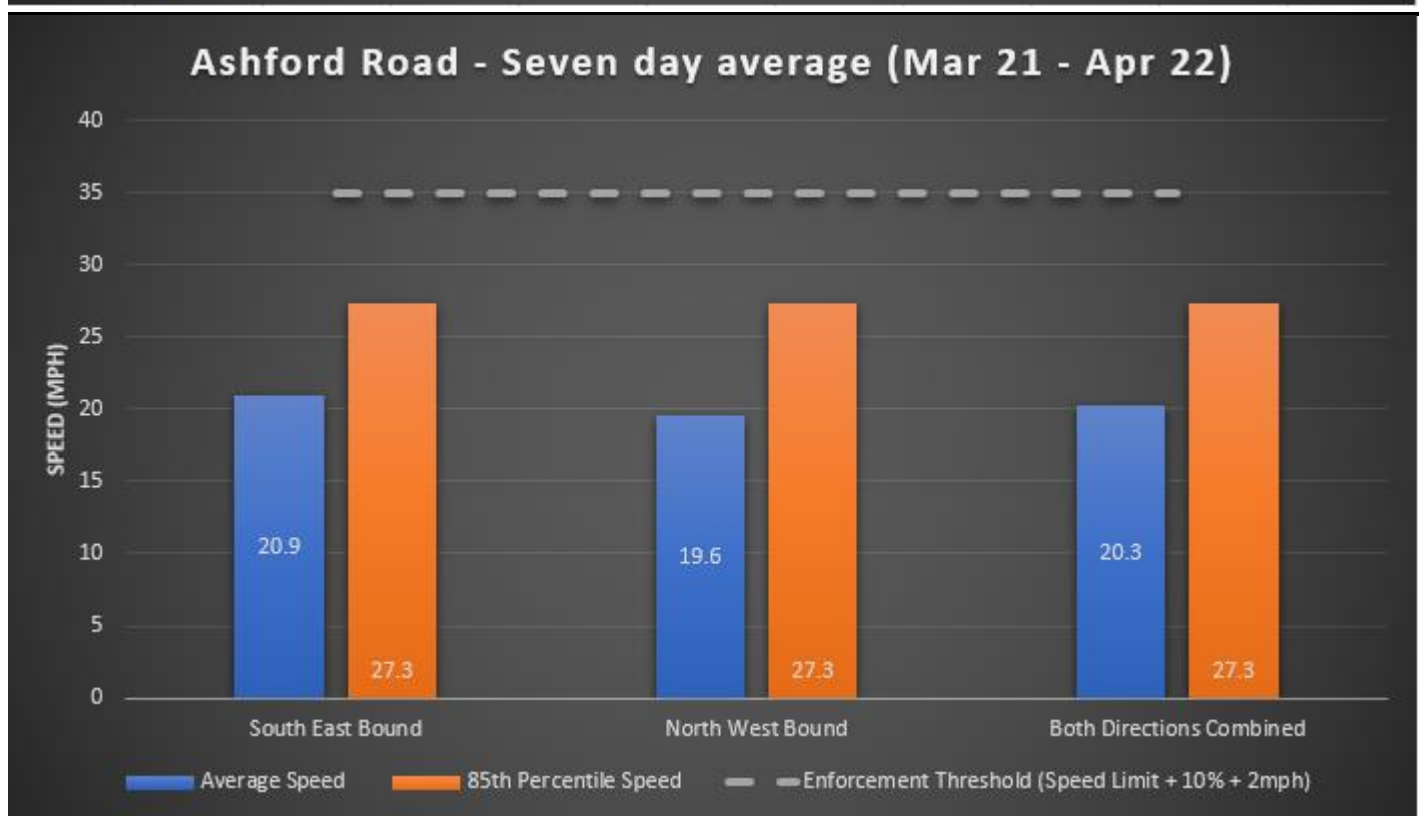
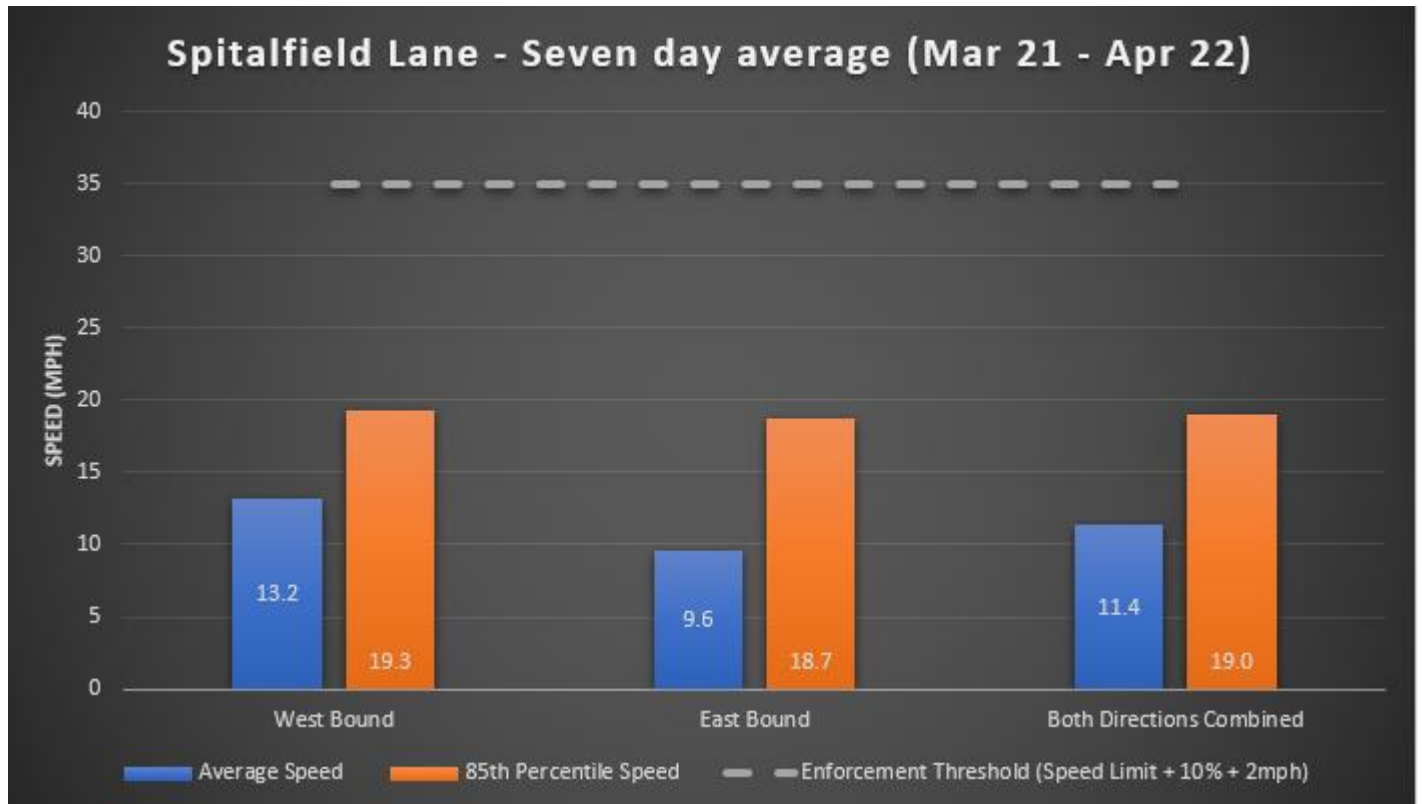
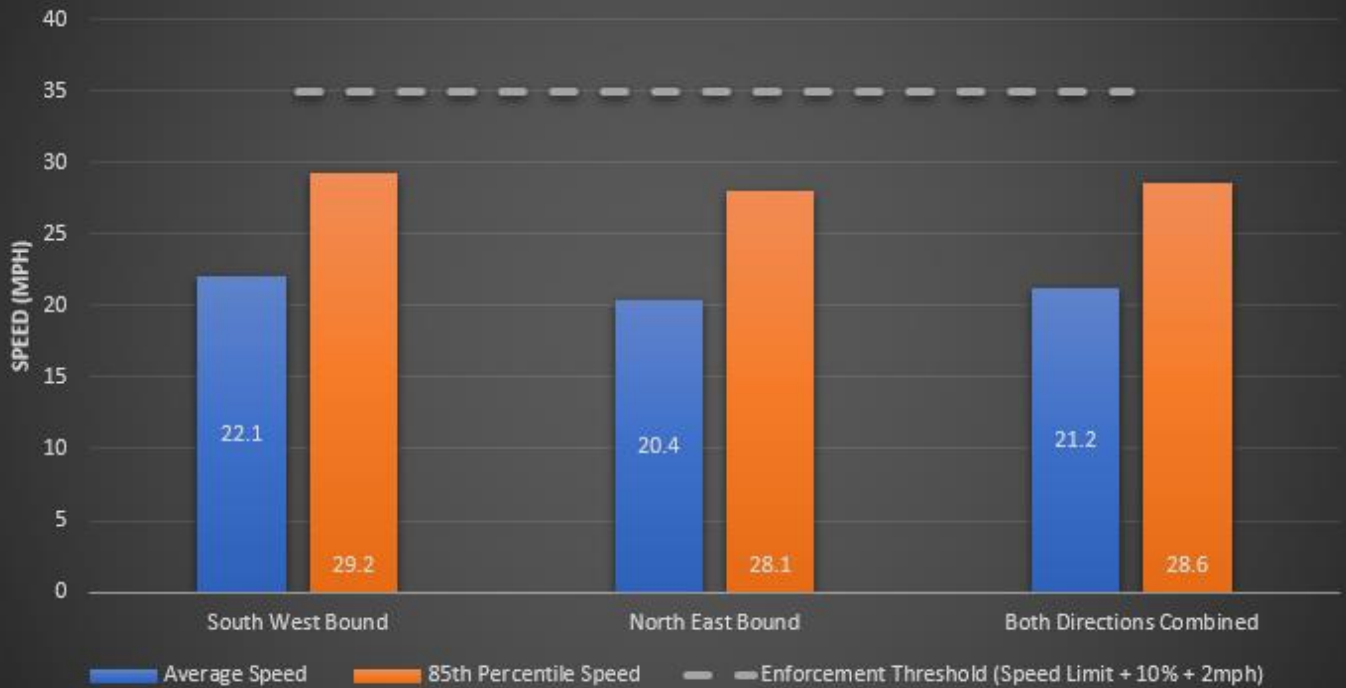


KCC - HADMS Speed Data Zones 1 & 2

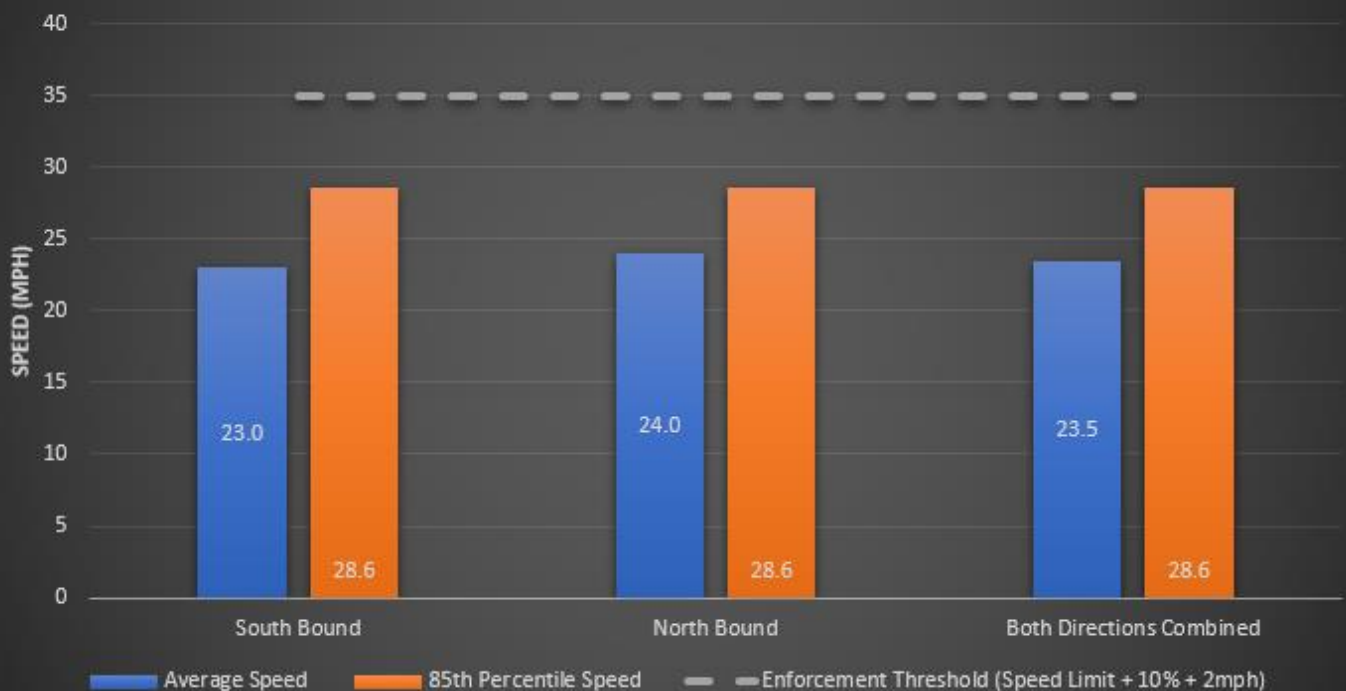
Below are the graphs with the speed data Kent County Council have on their system called HADMS for the roads where we are looking to place the surveys for more accurate data. For context, for us to implement a 20mph limit we would want the average speeds from the traffic survey to be below 24mph ideally:

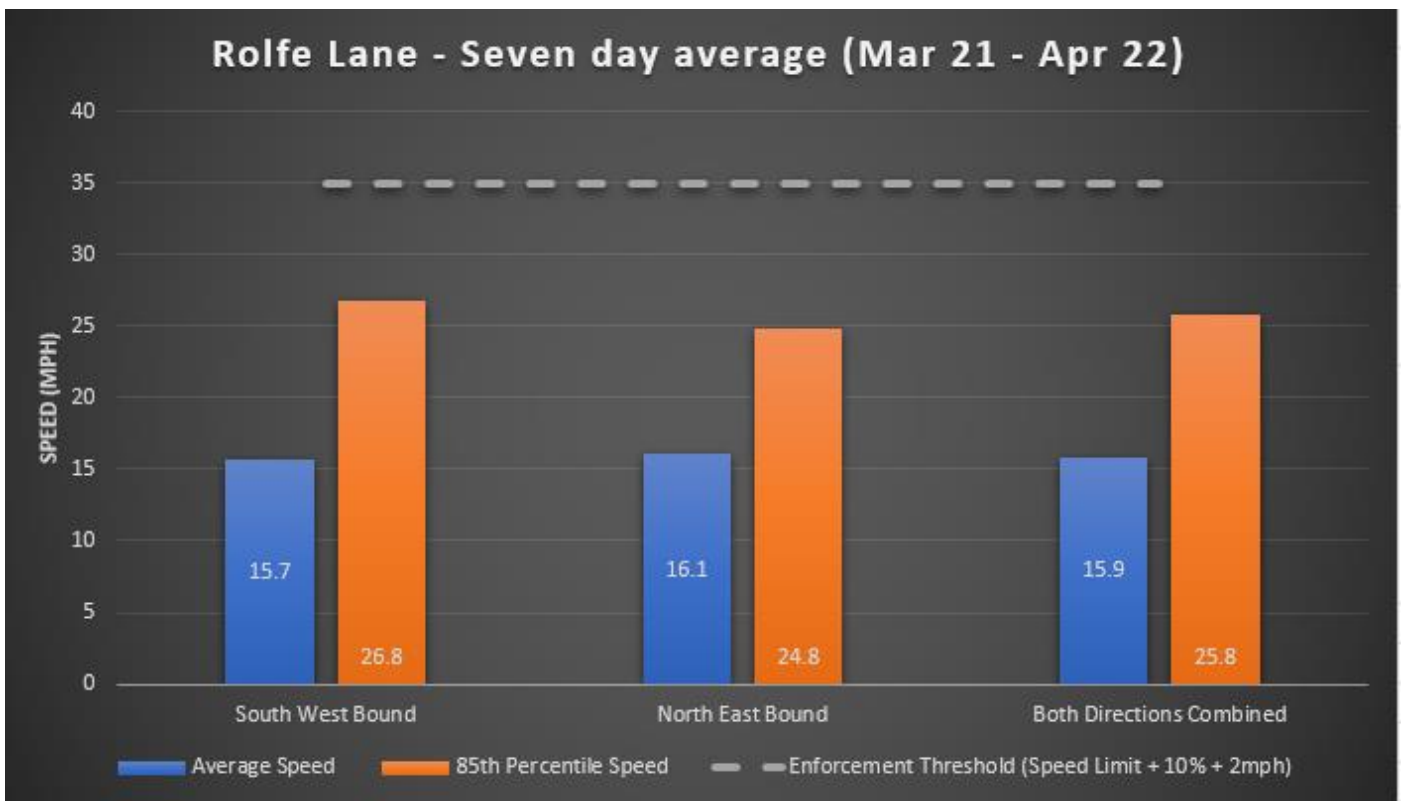
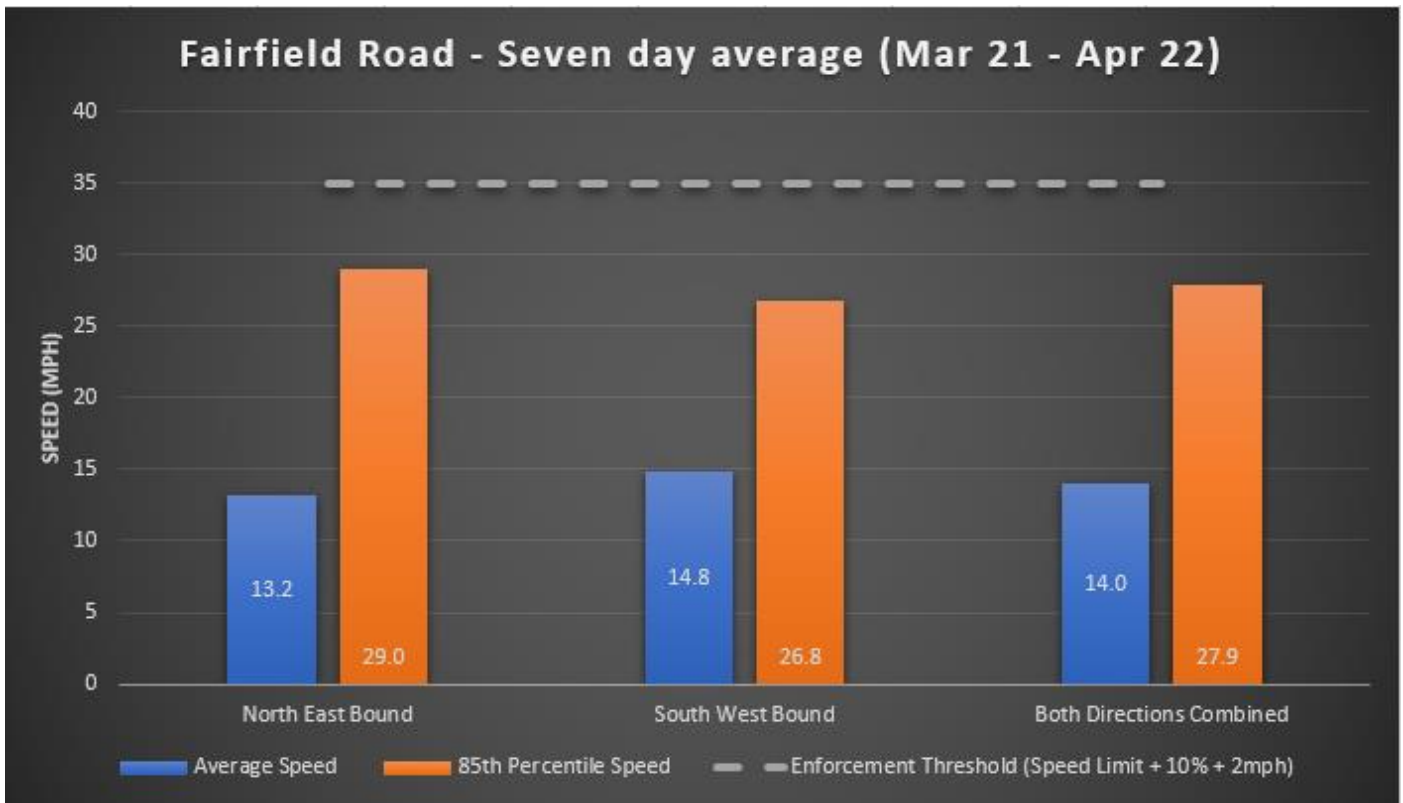


Cockreed Lane - Seven day average (Mar 21 - Apr 22)



St Mary's Road - Seven day average (Mar 21 - Apr 22)





KCC advised:

On Spitalfield Road, Ashford Road, and Cockreed Road we are looking to put two surveys on due to their length and layout. The above has been copied from the location where the speeds are the highest according to HAMDS. If we get similar data from the traffic survey, then we can move forward to the next stage.

Please note the data used from the Traffic Surveys in decision making are much more accurate than the graphs above which potentially mean they could be different to this but it is to be used just as an indication. If the survey data comes back and it is over the speed on any of the roads we can reevaluate and discuss options

